







**Figure 1-1
Project Vicinity
OR 22 West EMP**

LEGEND

-  Study Area
-  Highways and Roads
-  Creeks and Streams
-  Willamette River
-  Urban Growth Boundary
-  Counties

SOURCE: POLK COUNTY GIS

