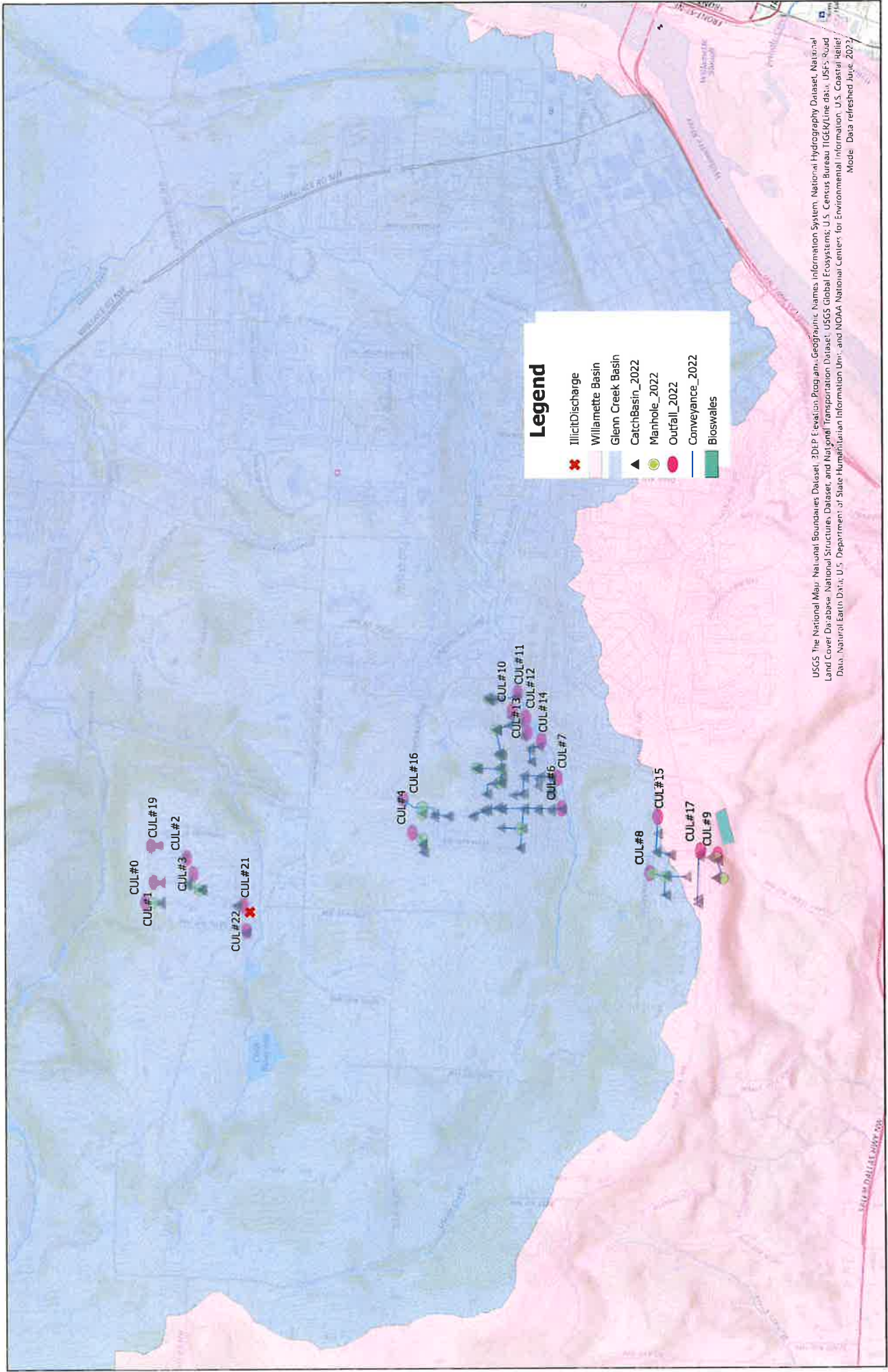
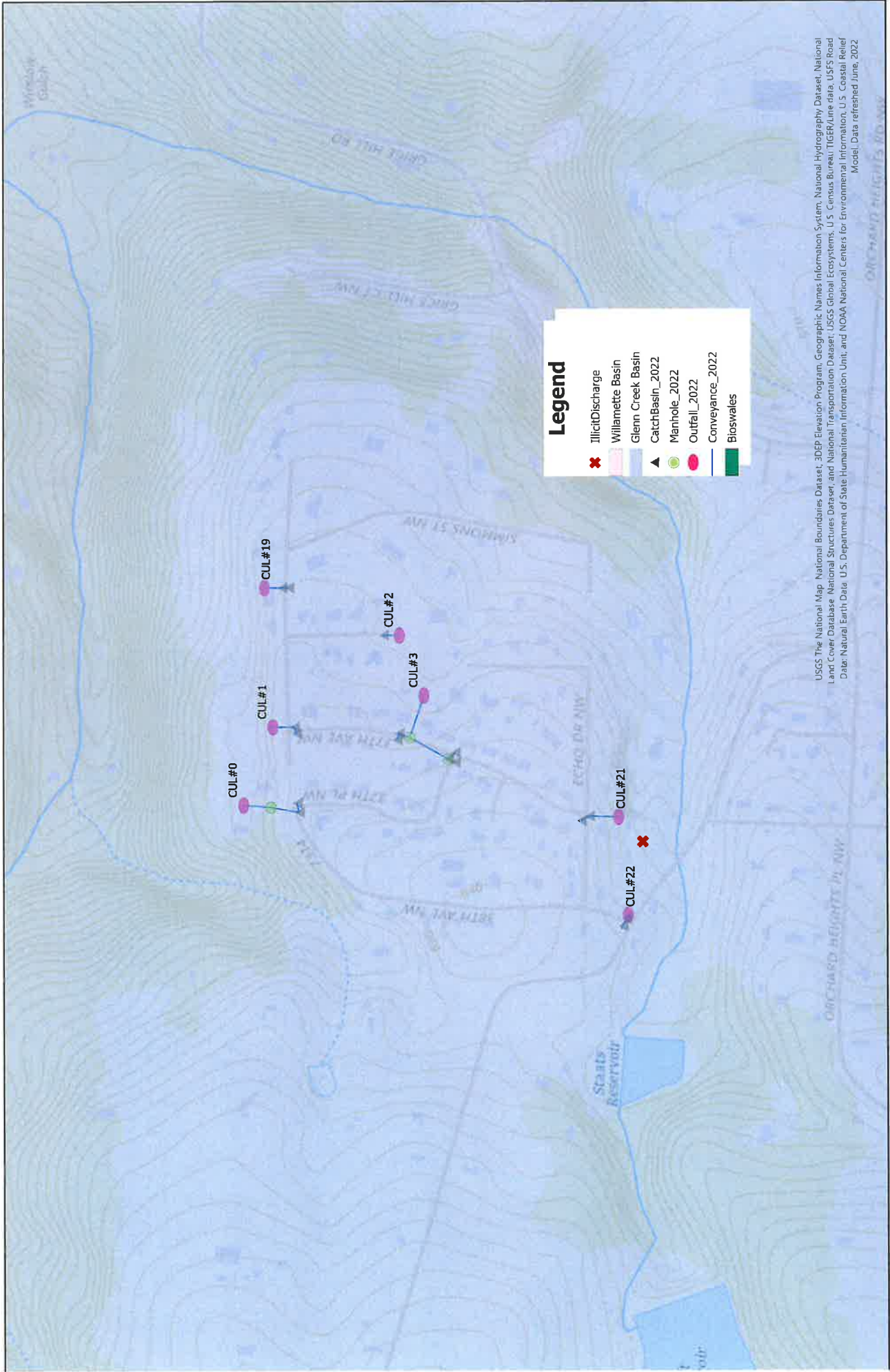


MS4 MAP (1 OF 4)

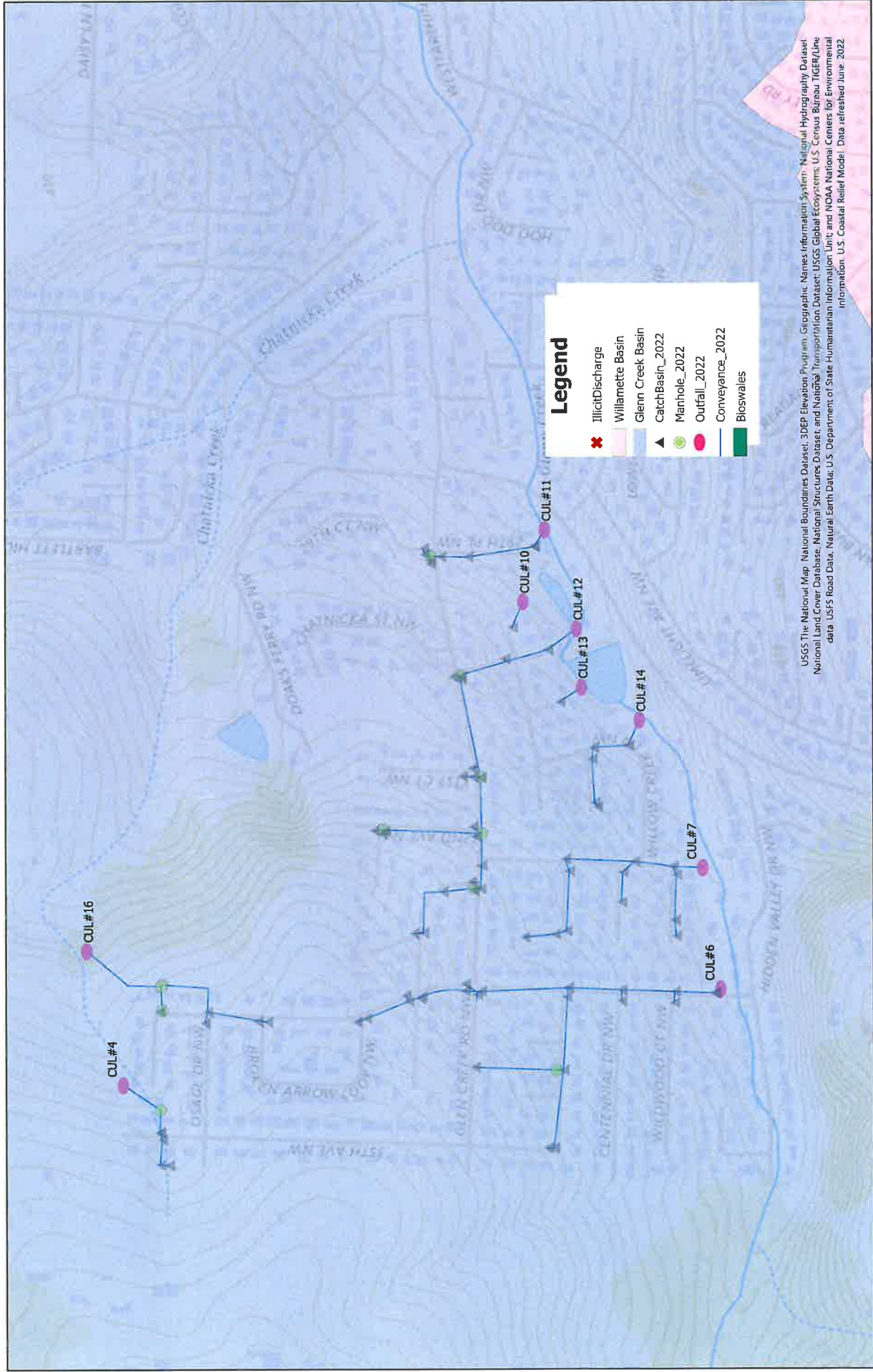


MS4 MAP (2 OF 4)



USGS The National Map National Boundaries Dataset; 3DEP Elevation Program, Geographic Names Information System; National Hydrography Dataset; National Land Cover Database; National Structures Dataset; and National Transportation Dataset; USGS Global Ecosystems; U.S. Census Bureau; TIGER/Line data; USFS Road Data; Natural Earth Data; U.S. Department of State Humanitarian Information Unit; and NOAA National Centers for Environmental Information; U.S. Coastal Relief Model; Data refreshed June, 2022

MS4 Map (3 of 4)



MS4 Map (4 of 4)

