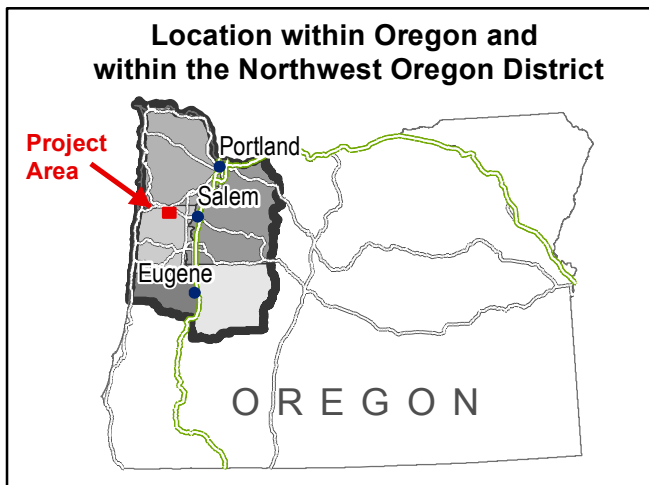
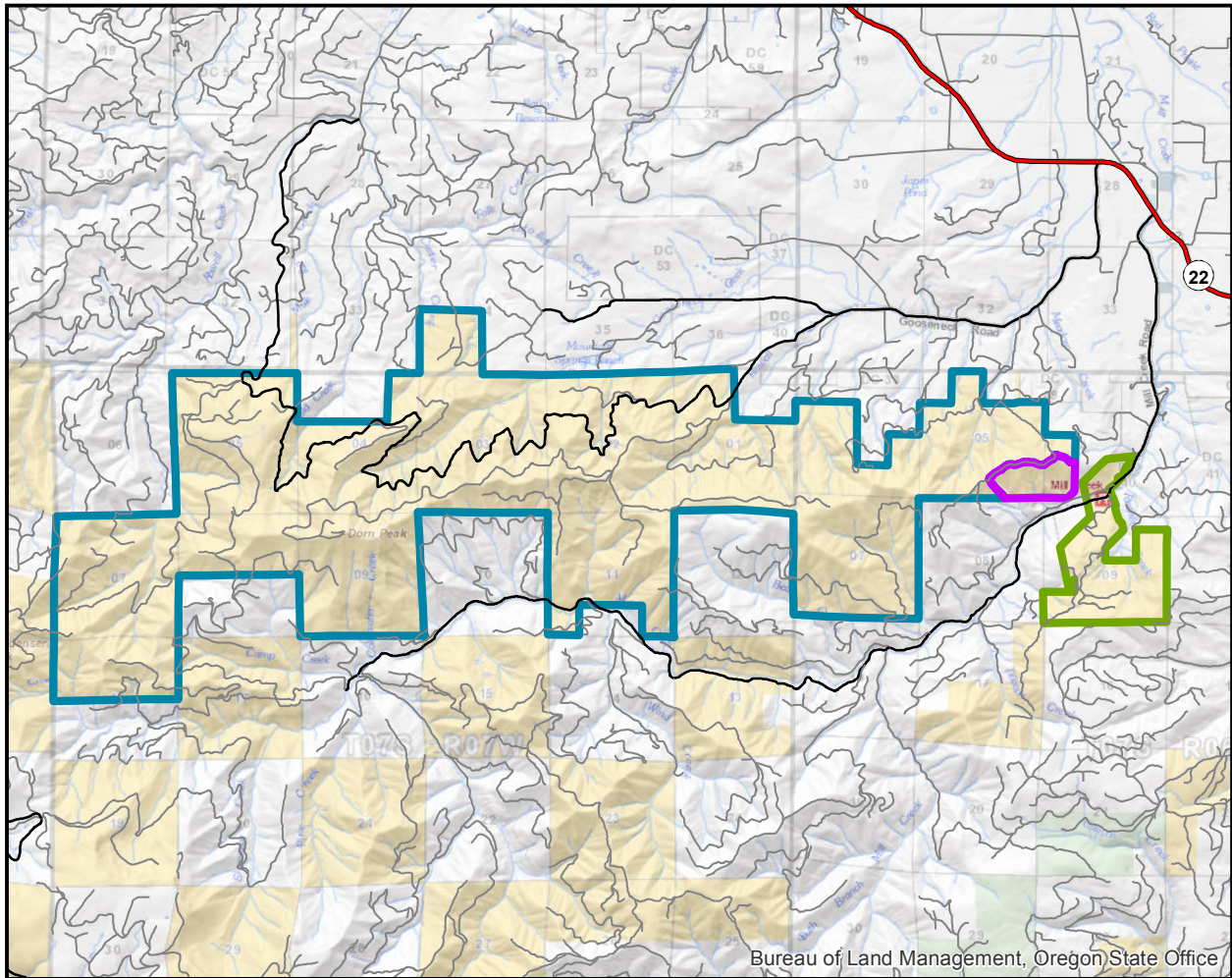







United States Department of the Interior - BUREAU OF LAND MANAGEMENT
GOOSENECK - MILL CREEK FIRE PREVENTION AREAS

T06S R07W, T07S R06W, T07S R07W




MARYS PEAK FIELD OFFICE, NORTHWEST OREGON DISTRICT



AREAS SUBJECT TO THE FIRE PREVENTION ORDER

-  Mill Creek Ridge Area of Critical Environmental Concer (ACEC)
-  Mill Creek - Gooseneck Extensive Recreation Management Area (ERMA)
-  Mill Creek Recreation Site Special Recreation Management Area (SRMA)

Land Status

-  Bureau of Land Management
-  U.S. Forest Service
-  Private/Unknown



No warranty is made by the Bureau of Land Management as to the accuracy, reliability, or completeness of these data for individual or aggregate use with other data. Original data were compiled from various sources and may be updated without notification. Northwest Oregon District GIS, 9/1/2017